
US Army Airfield Pavement Assessment Program

Geotechnical and Structures Laboratory
Vicksburg, MS

Haley Parsons
Lulu Edwards
Eileen Velez-Vega
Chad Gartrell



US Army Corps of Engineers

Background

- Initiated in May 1982 by the Department of the Army
- Requested by FORSCOM, TRADOC, and AMC
- Army Airfields (AAFs) last evaluated in the 1960s
- Pavements designed for WWII and Korean War era aircrafts
- Now required to support heavier and larger aircraft



1941-1993 AAF Mission Aircraft



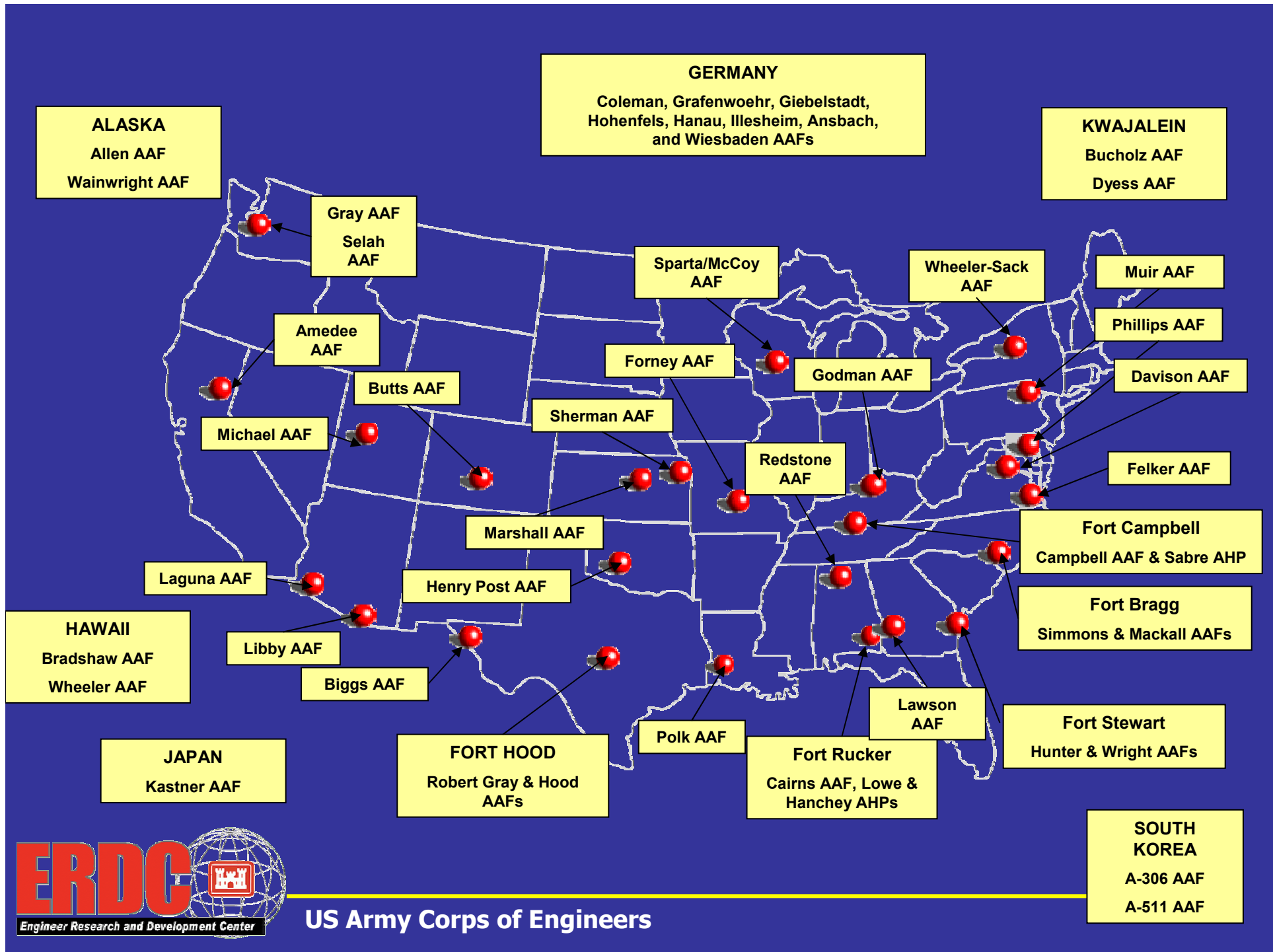
Significance

- Determines the overall mission readiness of the AAFs in support of the Army's force projection mission
- Provides technical data required to quantify airfield pavement maintenance, construction, and repair needs
- Data assists in optimal use of available funding for maintenance and repair (M&R)
- Provides information for establishing work plans necessary to reach and maintain AR 420-72 facility condition requirements
- Provides data for runway-bearing strengths

Why ERDC?

- Leadership in pavement design, evaluation, and research
- Expertise
- Military and security issues
- Database expansion and research validation
- Consistency
- Equipment
 - Dynatest heavy weight deflectometer (HWD)
 - 2 Dynatest falling weight deflectometers (FWDs)
 - dynamic cone penetrometer (DCP)
- State of the art equipment implementation
 - ground-penetrating radar (GPR)
 - portable seismic pavement analyzer (PSPA)





US Army Corps of Engineers

Inspection Intervals

- Critical Category I airfields
 - structural evaluation including nondestructive testing (NDT) every 5 years
 - pavement condition survey to determine the pavement condition index (PCI) every 5 years
- Category I airfields and instrumented heliports
 - structural evaluation including NDT every 8 years
 - pavement condition survey to determine the PCI every 4 years

Objectives

- Structural evaluation
 - determines allowable aircraft loads and design traffic
 - ◆ FWD/HWD
 - ◆ DCP
- Visual evaluation
 - pavement condition survey
 - identify M&R
- Test new technologies
 - PSPA
 - GPR

FWD/HWD

- Trailer mounted, nondestructive, impact load device
- Dynamic force applied to the pavement
 - drop height of 0-15.7 in
 - 0-50,000 lbs
 - 25-30 ms duration
- Applied force and pavement deflections are measured




DCP

- Determines strength (CBR) of underlying soil layers
- Thickness is delineated from changes in strength
- 4 main components
 - cone, rod, anvil, hammer
- Procedure:
 - 1-in drilled hole
 - drop hammer until penetration depth is 20-30 mm
 - record number of blows and depth
 - penetration/mm is correlated to CBR



PSPA

- Measures seismic modulus of concrete pavements
- Quick, simple, nondestructive
- Measurements taken from near surface pavements



GPR

- GPR is used to non-invasively determine thickness of pavements
- Two radar antennas are usually used
 - 1 GHz – penetrates pavements up to 3 ft
 - 500 MHz – penetrates pavements up to 6 ft
- Depth of penetration is dependent on the material type and the dielectric constants



Pavement Condition Survey

- Visual inspection to determine present surface condition
 - types of distress
 - severity of distress
 - quantity of distress
- Airfield broken into features and sample units
- Estimated quantities and severity of distresses are used to compute the PCI for each feature



Micro PAVER

- Developed by USACE, Champaign, IL
- Aids pavement managers in:
 - developing and organizing the pavement inventory
 - assessing the current conditions of pavements
 - developing models to predict future conditions
 - reporting on past and future pavement performance
 - developing scenarios for pavement M&R based on budget or condition requirements



NDT Analysis

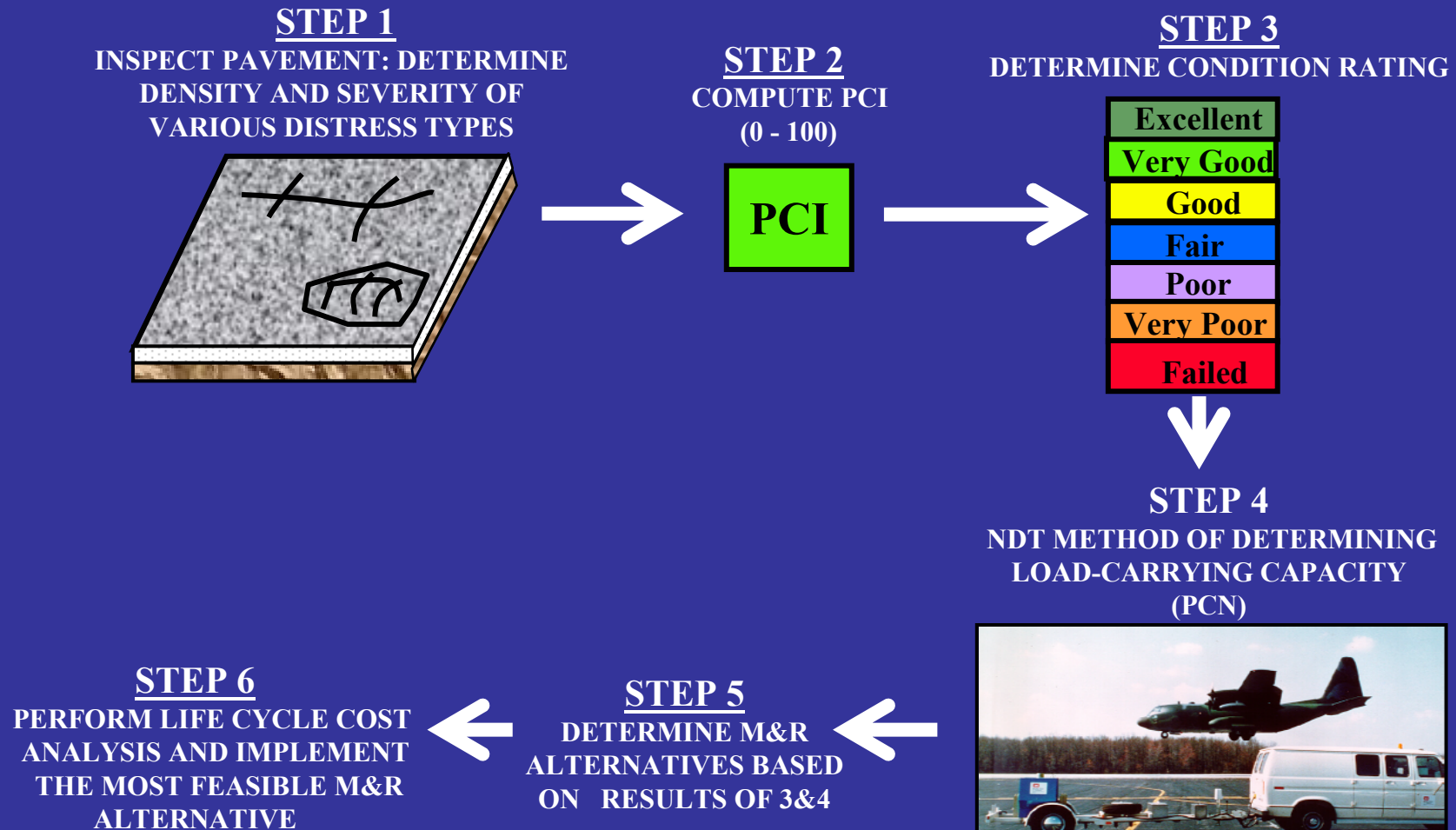
- Pre-evaluation
 - climatological data
 - traffic data (critical aircraft and maximum number of passes)
- Load-carrying capacity
 - strength of the pavement
 - gross weight of the aircraft
 - number of applications of the load
- ACN/PCN method is used to report pavement load-carrying capacity
 - ACN – structural effect of an aircraft (single wheel load)
 - PCN – load-carrying capacity in terms (single wheel load)
 - ACN/PCN ratio
 - ◆ should be < 1
 - ◆ pavement life is greater than the design life

PCASE

- Developed by USACE, Vicksburg, MS
- Aids in the design and evaluation of transportation systems
- Some capabilities:
 - generate ACN curves for any vehicle
 - analyze DCP data with DCP module
 - generate a design curve for any aircraft
 - determine the load-carrying capacity for any airfield using modulus values
 - backcalculate the modulus using the FWD/HWD data
 - percent-life curves can tell how much damage an aircraft will do to an airfield
 - use the NDT module to analyze deflection data



Determination of M&R Recommendations



Northwest (NWRO)

Claud Reindl

309-782-8264

Claud.reindl@us.army.mil

Northeast (NERO)

Joe Fuller

757-788-4405

Joe.s.fuller@us.army.mil

Southwest (SWRO)

Ali Achmar

210-295-2177

Ali.achmar@samhouston.army.mil

(ACSIM)

Mike Dean

703-601-0703

Mike.dean@us.army.mil

Southeast (SERO)

Stacy Holcomb

404-464-4207

Stacy.holcomb@forscom.army.mil

Pacific Area (PARO)

William Wong

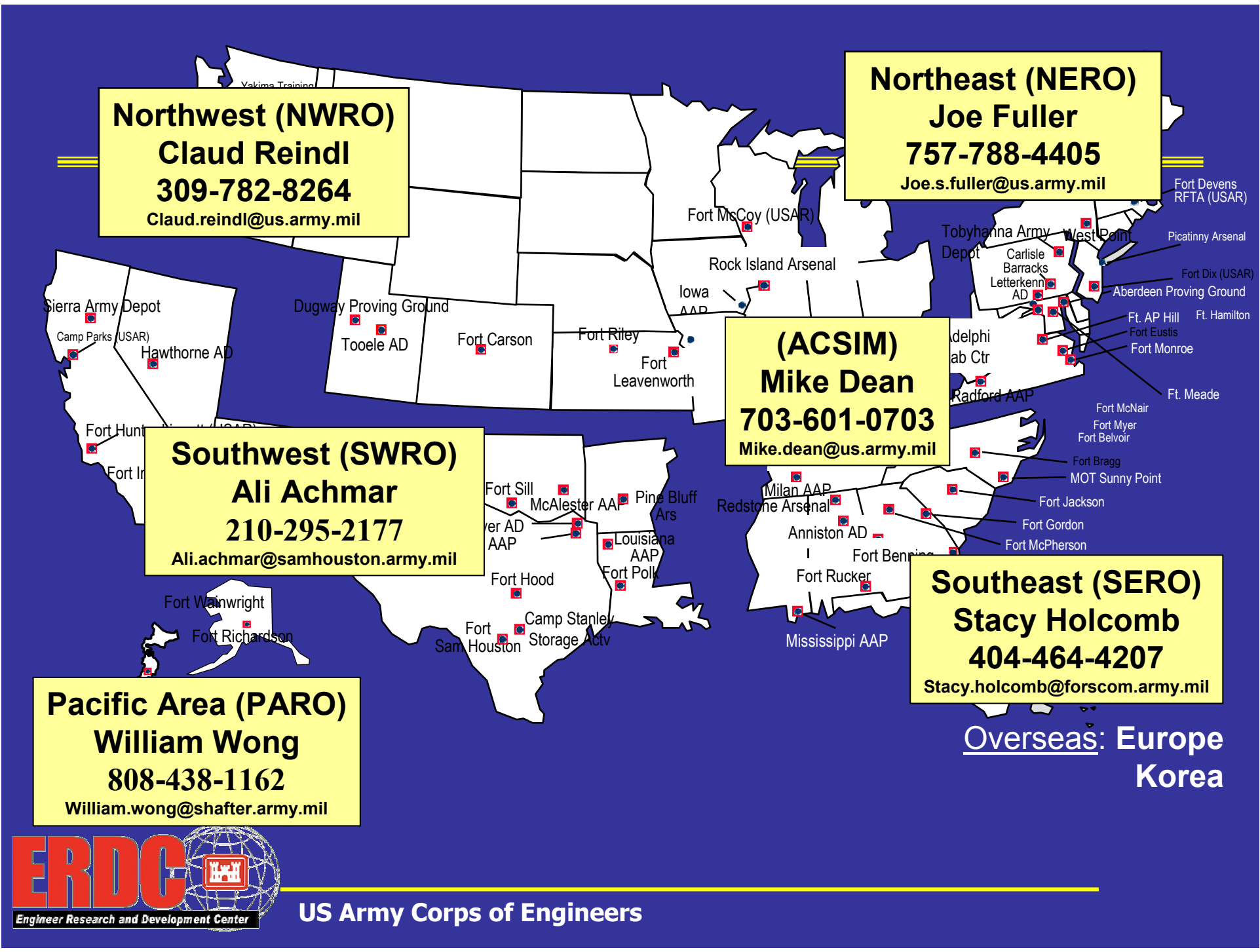
808-438-1162

William.wong@shafter.army.mil

Overseas: **Europe**
Korea




US Army Corps of Engineers



Airfield Evaluation Summary

- Review previous reports
- Brief installation personnel
- Get necessary data
- Drive over and identify overall visual condition
- Mark features and sample units
- Survey, NDT
- Review PCI sheets and NDT data
- Enter all information into PAVER, PCASE
- Analyze data
- Generate report





US Army Corps of Engineers

Haley Parsons

601-634-3602

US Army Corps of Engineers

Engineer Research and Development Center (ERDC)

Vicksburg, MS

Haley.M.Parsons@erdc.usace.army.mil

Contributing authors:

Lulu Edwards (Lulu.Edwards@erdc.usace.army.mil)

Eileen Velez-Vega (Eileen.M.Velez-Vega@erdc.usace.army.mil)

Chad Gartrell (Chad.A.Gartrell@erdc.usace.army.mil)



US Army Corps of Engineers