



Countering Weapons of Mass Destruction

S&T and Architecture for “Loose Nukes”

Dr. Gregory F. Simonson
OASD(NCB/NM)
(703) 693-4291

NDIA Disruptive Technologies Conference
November 8-9, 2011
Washington, DC

Distribution Statement A: Approved for public release; distribution is unlimited.



CWMD PSC Membership



NCB/NM	Greg Simonson (Chair)
NCB/NM	Michaela Eddy
Joint Staff	Leonard Izzo
Army	Eric Zimmerman
Navy	William Thompson
Air Force	Mark Fagan
OUSD(P)	Jessica Cox
OUSD(I)	Michael Spence
DTRA	Tony Pang
DTRA	Stephanie Vaughn
JASONS	



“We must ensure that terrorists never acquire a nuclear weapon. This is the most immediate and extreme threat to global security.”

President Obama, Prague, Czech Republic, April 5, 2009



Scope of CWMD Challenge Problem



Challenge Problem



Systems Performance Goals

- Broad Area Search
- Persistent Monitoring
- Tagging and Tracking

Technical Challenges

- Systems Integration
- Activity Recognition
- Advanced Signature Detection & Tracking
- Advanced Radiation Detection



CWMD Problem Statement



Scenario: Imminent theft of nuclear weapon from a foreign storage facility by terrorist cell with insider assistance

- **The U.S. needs improved capability to deal with a potential future “loose nuke” emergency involving a foreign nuclear weapon or significant amount of special nuclear material (SNM)**
 - **Earlier cue that a plot is afoot or a theft has occurred**
 - **Faster access to the area**
 - **Improved monitoring ability and TTL**
 - **Higher confidence in containment and search**
- **Radiation detectors alone will not solve the problem**
- **ISR technologies, lower latency, networks of networks, and social media may be part of the solution**

What S&T investments are central to loose nuke problem and in what architecture would new technologies be deployed?



Loose Nukes Parameter Space



	Technical Challenge	Objectives	Technical Approach
3-5 years	Existing data fusion	CWMD community in complete concert	Global CWMD Analysis System; sensor fusion
5-7 years	Alternate signature exploitation	Locate, monitor and track WMD at strategic distances	HSI, IR, FTIR, GPS, radar, lidar, RFID, nanoparticles, etc.
7-10+ years	All-source Information Integration	Pre-event cues, real-time activity detection	Net-networks; beyond physics sensing



Parameter Space: Signatures



Target Class: Vehicle

Sub-Class: Passenger Car, Light Truck, Heavy Truck, APC, Tank

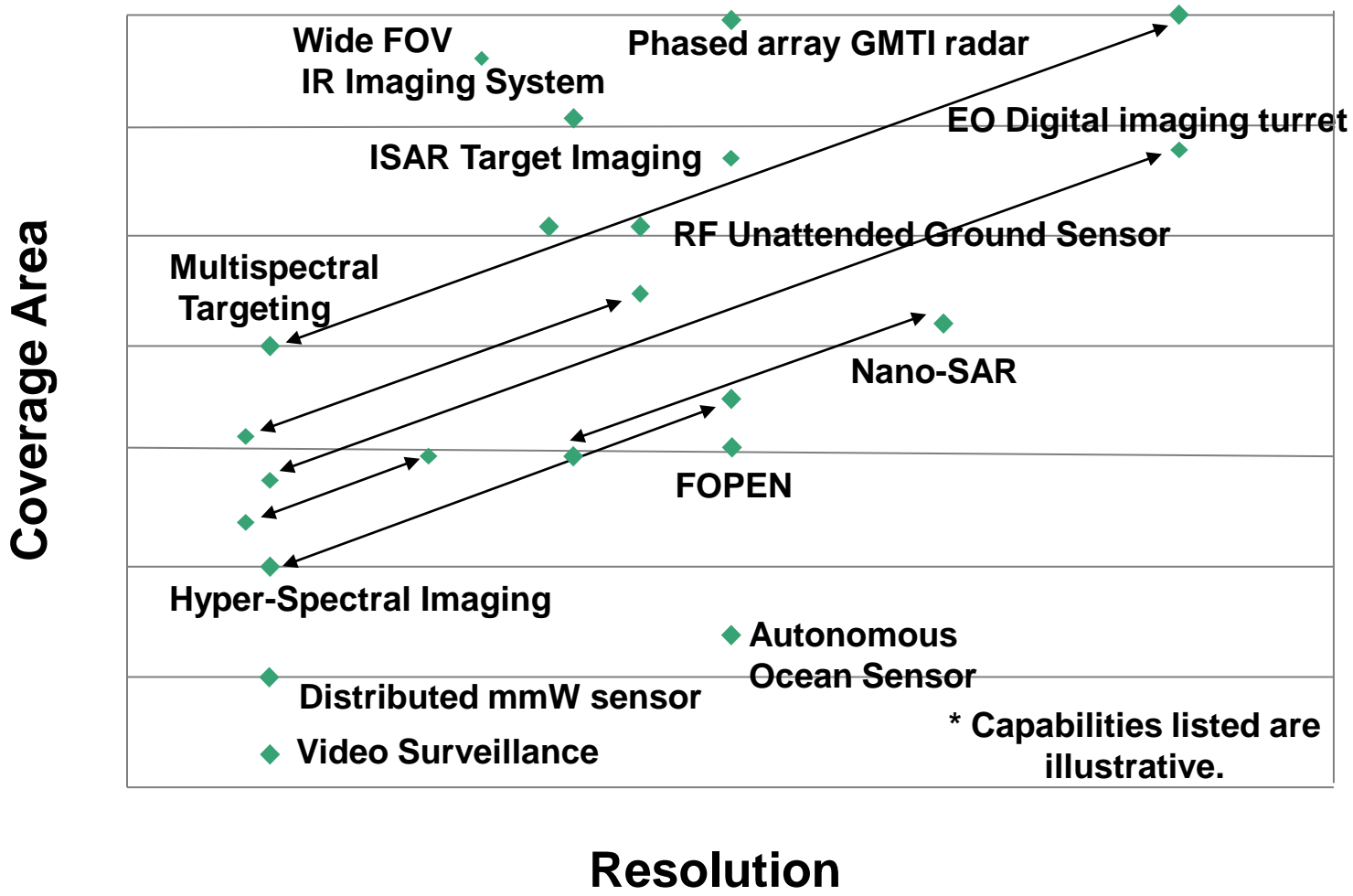
Source: DTRA

Observable	Signature	Sensor
color	absorbance	HSI
material	reflectance	HSI
heat	thermal gradient	IR
chem emission	hydrocarbons	FTIR/chem
size	pixels/return/reference scale	EO/radar
motion	doppler/angular change/GMTI/GPS*	Radar/lidar/FMV
weight	seismic/magnetic	geophone/accelerometer/magnetometer
sound	acoustic/seismic	microphone/accelerometer
Location	Georeference/GPS	EO/SIGINT
EM	EM	EM (inductive/capacitive)
RF	RF	RFI/DF

And similar sets for payloads, people, facilities, sites...



Parameter Space: Sensors



Source: The Technical Cooperation Program

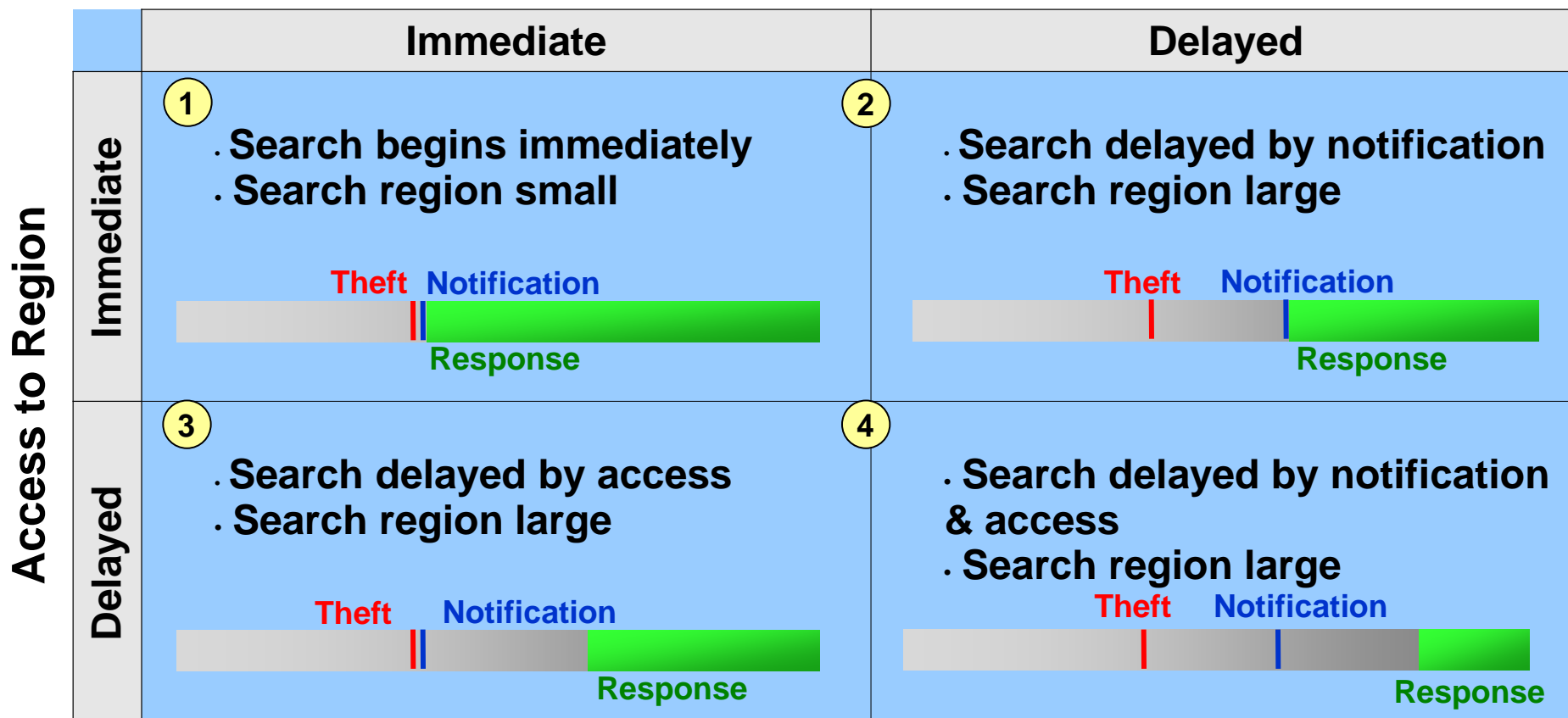


Parameter Space: Architecture



Increasing Level of Difficulty

Notification of "Theft"



• Delays in response to theft (caused by late notification or access) increase the "level of difficulty" in recovering SNM



Technical Challenges & Metrics



- **Confidence in getting a cue**
- Sense change in SNM/NW state
- SNM rad detection
- Alt signature readiness
- **Sensor deployment latency**
- Sensor handoff
- **Data/network fusion**
- Persistent surveillance
- Tracking confidence
- Broad area search (km²/hr)
- Behavior/intent detection
- **Social network exploitation**
- **Architecture maturity**



CWMD “Loose Nukes” Roadmap



Needed Operational Capabilities

Pre-Positioned Assets, Intel Fusion, Cue, Containment, Locate, Recover

Technology Development Areas

Rad Detection Persistent Monitoring/ISR TTL BAS Intent/Behavior Architecture

Science and Technology Development

FY 15-17

FY 17-19

FY 19-22+

Systems Integration
Activity Recognition

Advanced Signature Detection
Advanced Tracking

All-Source Information Integration
Advanced Signature Detection and Tracking

Integration of all-source intel and human reasoning, multi-sensor **data fusion**, pathway analysis, automated behavioral analysis

HSI, IR, FTIR, radar, lidar, RF, FMV, GPS, accelerometers, RFID, reduced data latency, **network fusion**

Integration algorithms, matrixed detectors, networks of networks, beyond physics: social network analysis, **automated all-source information fusion**

Revolving integration, demonstration and transition to meet operational needs

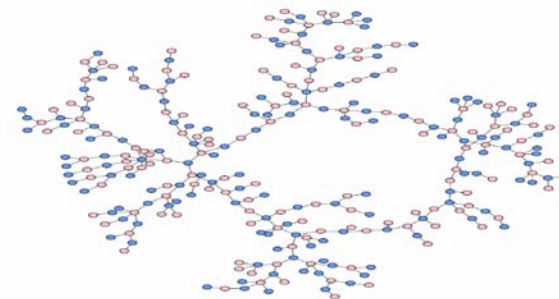
Note: These are not currently funded initiatives



Big Gaps: Opportunities for NDIA



- **Next gen rad detection, e.g. nanomaterials; ionized air; HSI**
- **Alternate signatures related to weapon activity**
 - People, programs, communications, facilities, behaviors...
- **Persistent intelligence, surveillance and reconnaissance**
 - Sensor development and platform integration
 - Technical, intelligence and social data fusion
- **Data-to-Decision Tools**
 - Next-generation reachback and information sciences capabilities
 - High performance computing
- **Architectures for prompt access and low latency**
- **Beyond physics**
 - Human behavior and intent detection
 - Social network analysis





BAAs and SBIRs



BAAs:

ARL Postdoc Fellowship Program

RDECOM-STTC

ARO

ARL/ARO

DARPA

AFOSR

AFOSR

DHS

DTRA

DTRA

ONR

W911NF-11-R-0010

W91CRB-08-R-0073

W911NF-07-R-0003-04

W911NF-07-R-0001-05

DARPA-11-34: I2O Office-Wide BAA

AFOSR-BAA-2009-1

AFOSR-BAA-2011-01

DHSS-TLRBAA11-03

HDTRA1-11-16-RDIS-BAA

HDTRA1-11-16-BRCWMD-BAA

BAA 12-001

also Special Notice 11-SN-0004 under this BAA, titled "Data to Decision"

SBIRs:

Army: <https://www.armysbir.army.mil/default.aspx>

DoD: <http://dodsbir.net/solicitation/default.htm>



CWMD Summary

- **Capability against loose nukes needs improvement**
 - There is no silver bullet
 - Heavy reliance on early cue
- **Radiation detection alone is not enough**
- **Many other signatures/sensors can be brought to bear**
 - Substantial capability already exists
 - But data needs to be integrated
- **Sensor handoff/sensor fusion/network fusion essential**
- **Opportunities in ISR for persistent surveillance, tracking, and broad area search in scenario-specific architectures**
- **Greatest gains may be in automating synthesis of sensor data, intel analysis, all networks including social networks, and non-physics based detection of behavior and intent**

**POC: Dr. Gregory Simonson, OSD(NCB/NM), gregory.simonson@osd.mil
Pentagon 3B884, (703) 693-4291**



Backup slides



Technical Challenges: Human Identification and Tracking



Target Class: Human

Sub-Class: Men, Women, Military, Civilian

Source: DTRA

Observable	Signature	Sensor
size	pixels/return/reference scale	EO/radar
motion	doppler/angular change/GMTI/GPS*	Radar/lidar/FMV
weight	seismic	geophone/accelerometer
Heat	Thermal gradient	IR
Location	Georeference/GPS	EO/SIGINT
Clothing	Absorbance/reflectance	HIS
ID	Facial/gait	EO
RF	RF	RFI/DF



Technical Challenges: Building Identification



Target Class: Building

Sub-Class: mess hall, barracks, motor pool, administrative, PX, weapon storage, unknown

Source: DTRA

Observable	Signature	Sensor
size	pixels/return/reference scale	EO/radar
motion	doppler/angular change/GMTI/GPS*	Radar/lidar/FMV
weight	seismic	geophone/accelerometer
Heat	Thermal gradient	IR
Location	Georeference/GPS	EO/SIGINT
Clothing	Absorbance/reflectance	HIS
ID	Facial/gait	EO
RF	RF	RFI/DF



Technical Challenges: Payload Identification and Tracking



Target Class: Payload

Sub-Class: crate, weapon

Source: DTRA

Observable	Signature	Sensor
size	pixels/return/reference scale	Radar/lidar/FMV
motion	doppler/angular change/GMTI/GPS*	Radar/lidar/FMV
weight	seismic	geophone/accelerometer
Heat	Thermal gradient	IR
Location	Georeference/GPS	EO/SIGINT
Chem emission	Foams/adhesives/HE	FTIR/chem
EM	EM	EM (inductive/capacitive)
RF	RF	RFI/DF



Technical Challenges: Site Identification



Target Class: Site

Sub-Class: low security, high security

Source: DTRA

Gestalt	Macro-observables	Fusion Elements
Security	Personnel, armament, dogs, fences, lighting, cameras	Sensors + activity
Function	Association, movement patterns, emissions	Sensors + activity + reason
Status	Gates/doors open, lights on	Sensors + activity
Pace of operations	Movement patterns	Sensors + activity + reason
Location	Georeference/GPS	EO/SIGINT